










National Highway System: Boise City, ID


U.S. Department of Transportation
Federal Highway Administration

-  Eisenhower Interstate System
-  Other NHS Routes
-  Non-Interstate STRAHNET Route
-  Major STRAHNET Connector
-  Intermodal Connector
-  Unbuilt NHS Routes
-  Other Roads (not on NHS)


 Census Urbanized Areas

 Department of Defense


 Water

 Airport

 Intercity Bus Terminal

 Ferry Terminal

 Truck/Pipeline Terminal

 Multipurpose Passenger Facility

 Port Terminal

 Truck/Rail Facility

 AMTRAK Station

 Public Transit Station



0 0.9 1.8
Miles

0 1 2
Kilometers

FHWA: May 26, 2010

