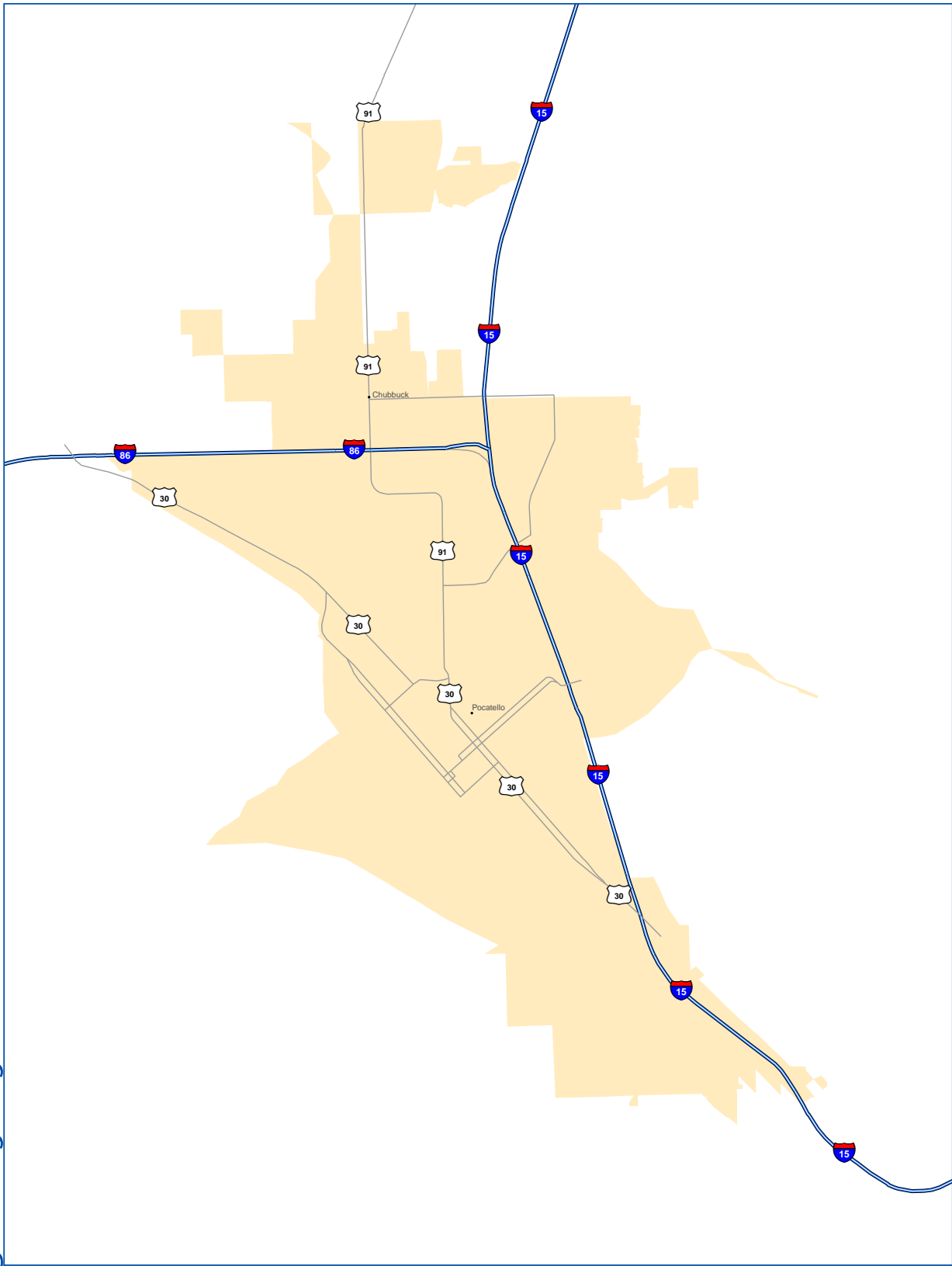












# National Highway System: Pocatello, ID












U.S. Department of Transportation  
Federal Highway Administration

-  Eisenhower Interstate System
-  Other NHS Routes
-  Non-Interstate STRAHNET Route
-  Major STRAHNET Connector
-  Intermodal Connector
-  Unbuilt NHS Routes
-  Other Roads (not on NHS)

-  Census Urbanized Areas
-  Department of Defense
-  Water



-  Airport
-  Intercity Bus Terminal
-  Ferry Terminal
-  Truck/Pipeline Terminal
-  Multipurpose Passenger Facility
-  Port Terminal
-  Truck/Rail Facility
-  AMTRAK Station
-  Public Transit Station

