









# National Highway System: Omaha NE-IA

U.S. Department of Transportation  
Federal Highway Administration

-  Eisenhower Interstate System
-  Other NHS Routes
-  Non-Interstate STRAHNET Route
-  Major STRAHNET Connector
-  Intermodal Connector
-  Unbuilt NHS Routes
-  Other Roads (not on NHS)


 Census Urbanized Areas

 Department of Defense

 Water

 Airport

 Intercity Bus Terminal


 Ferry Terminal


 Truck/Pipeline Terminal

 Multipurpose Passenger Facility

 Port Terminal

 Truck/Rail Facility

 AMTRAK Station

 Public Transit Station



0 1 2  
Miles

0 4 8  
Kilometers

FHWA: April 7, 2010

